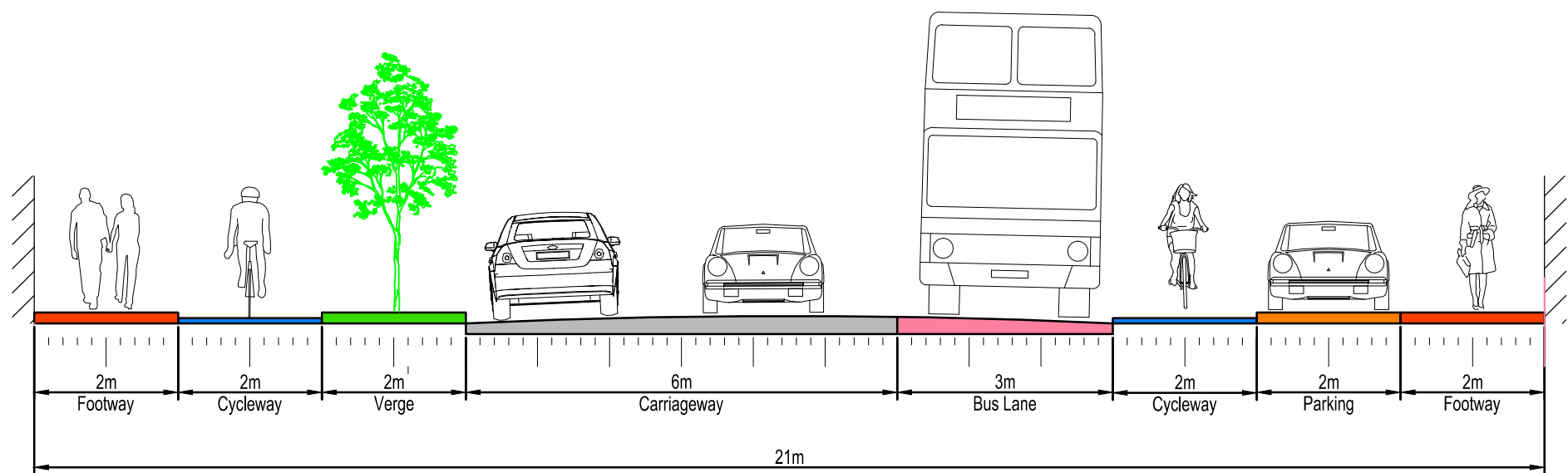
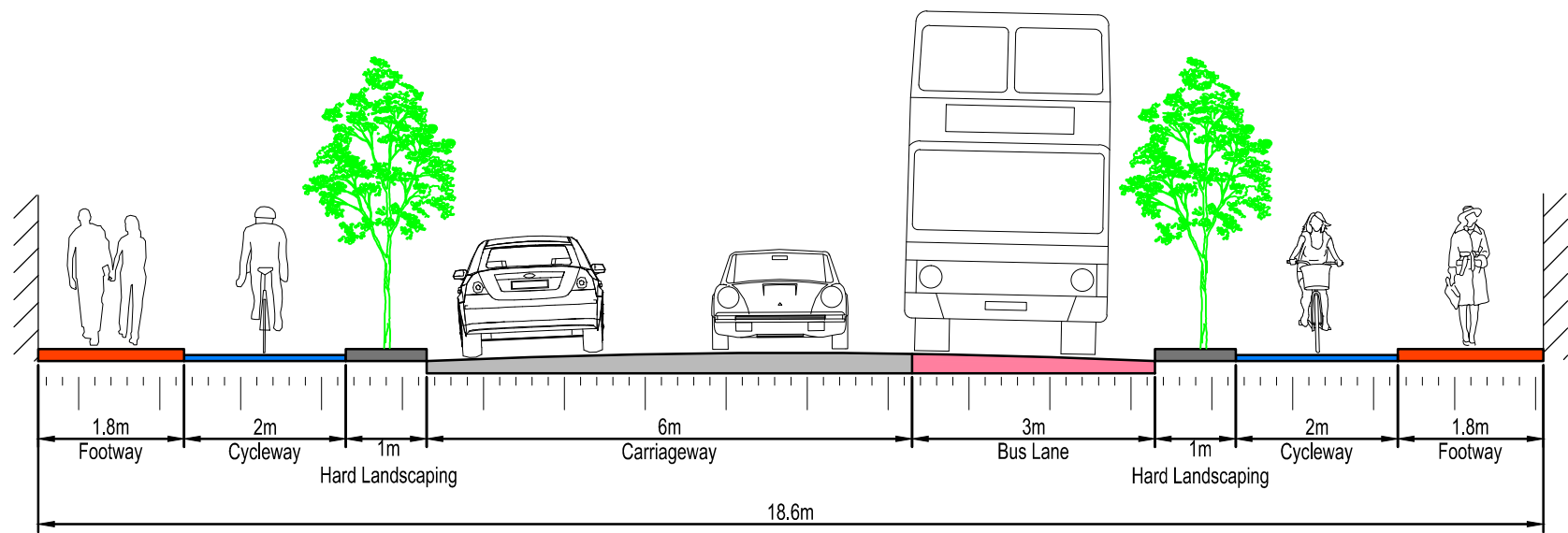


MITCHAM'S CORNER TO GILBERT ROAD
LOOKING OUTBOUND (SECTION 1)

LEAVING MITCHAM'S CORNER



GILBERT ROAD APPROACH



| | | | | | |
|---|------------|-----|-------------------------------|------------------|-----|
| | | | | | |
| C | 05/07/2017 | SML | CARRIAGEWAY AMENDMENT | NDP | NDP |
| B | 08/06/2017 | LMM | CARRIAGEWAY & TREE AMENDMENTS | NDP | NDP |
| A | 11/04/2017 | LMM | FIRST ISSUE | NDP | NDP |
| REV | DATE | BY | DESCRIPTION | CHK | APD |
| SCALE @ A3: NOT TO SCALE | | | CHECKED: NDP | APPROVED: NDP | |
| DRAWING STATUS: FOR INFORMATION ONLY | | | | | |
| © WSP Group Ltd | | | | | |

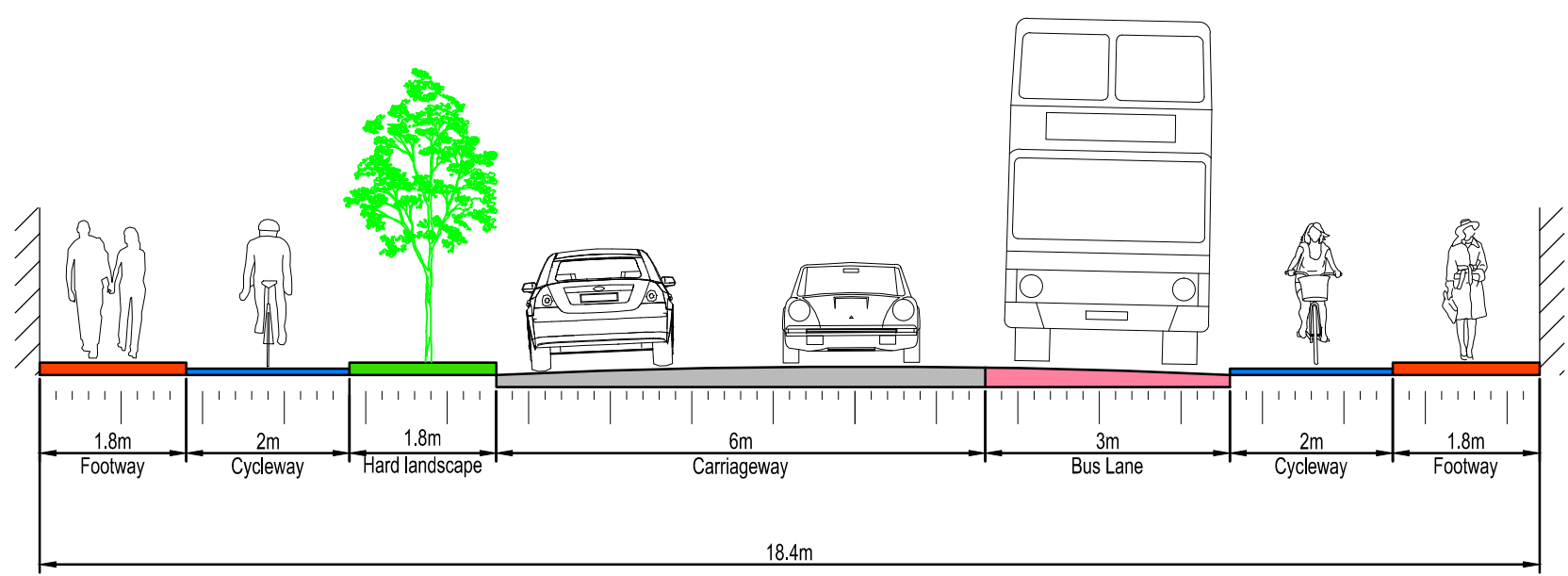
66-68 Hills Road, Cambridge CB2 1LA
Tel: +44 (0)1223 558 050 Fax: +44 (0)1223 558 051
www.wspgroup.com www.pbworld.com

CAMBRIDGESHIRE COUNTY COUNCIL

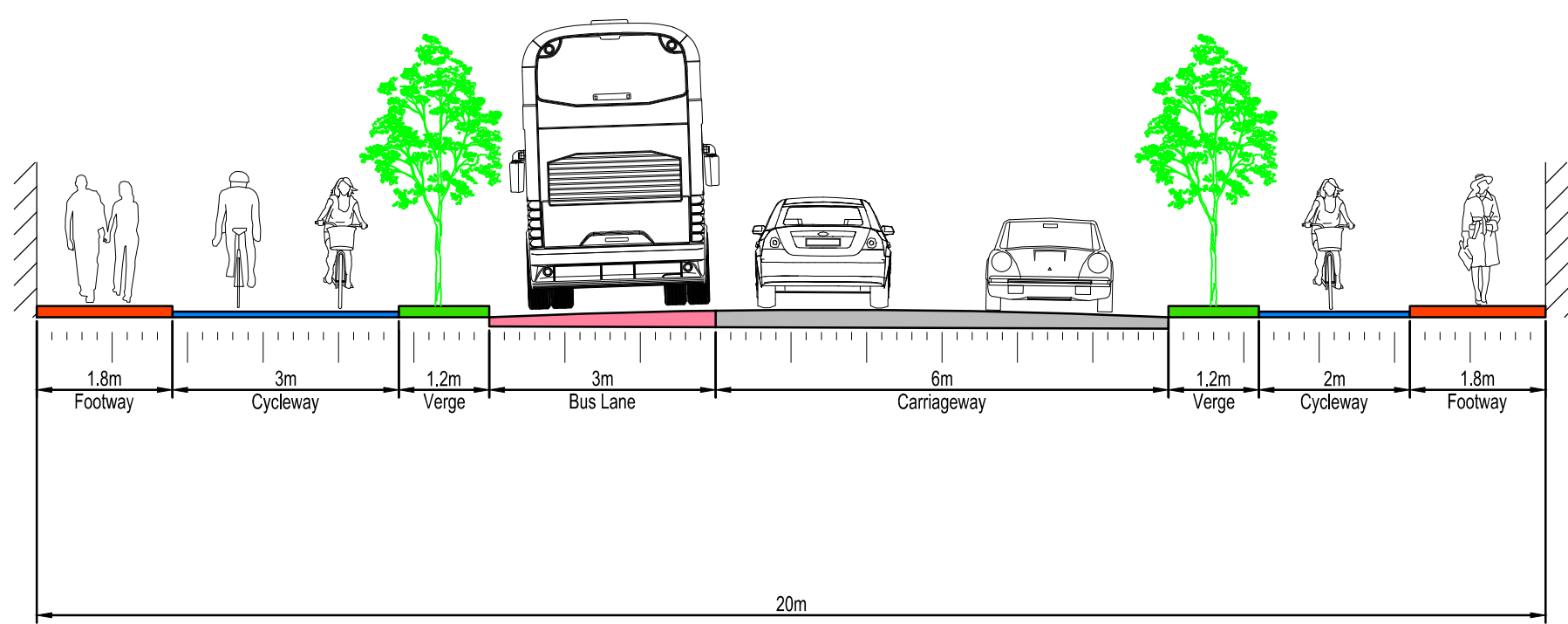
| | | |
|---|----------------------------|---------------------|
| PROJECT: MILTON ROAD CORRIDOR | | |
| TITLE: POTENTIAL CROSS SECTION MILTON ROAD / MITCHAM'S CORNER | | |
| CAD FILE: 2012-SK-050-054 | DESIGN-DRAWN: LMM | DATE: 05/07/2017 |
| PROJECT No: 70012012 | DRAWING No: 2012-SK-050 | REV: C |

GILBERT ROAD TO ELIZABETH WAY
LOOKING OUTBOUND (SECTION 2&3)

GILBERT ROAD APPROACH



ELIZABETH WAY APPROACH



| | | | | | |
|---|------------|-----|-------------------------------|------------------|-----|
| | | | | | |
| C | 03/07/2017 | SML | TWO WAY CYCLE LANE | NDP | NDP |
| B | 08/06/2017 | LMM | CARRIAGEWAY & TREE AMENDMENTS | NDP | NDP |
| A | 11/04/2017 | LMM | FIRST ISSUE | NDP | NDP |
| REV | DATE | BY | DESCRIPTION | CHK | APD |
| SCALE @ A3: NOT TO SCALE | | | CHECKED: NDP | APPROVED: NDP | |
| DRAWING STATUS: FOR INFORMATION ONLY | | | | | |
| © WSP Group Ltd | | | | | |



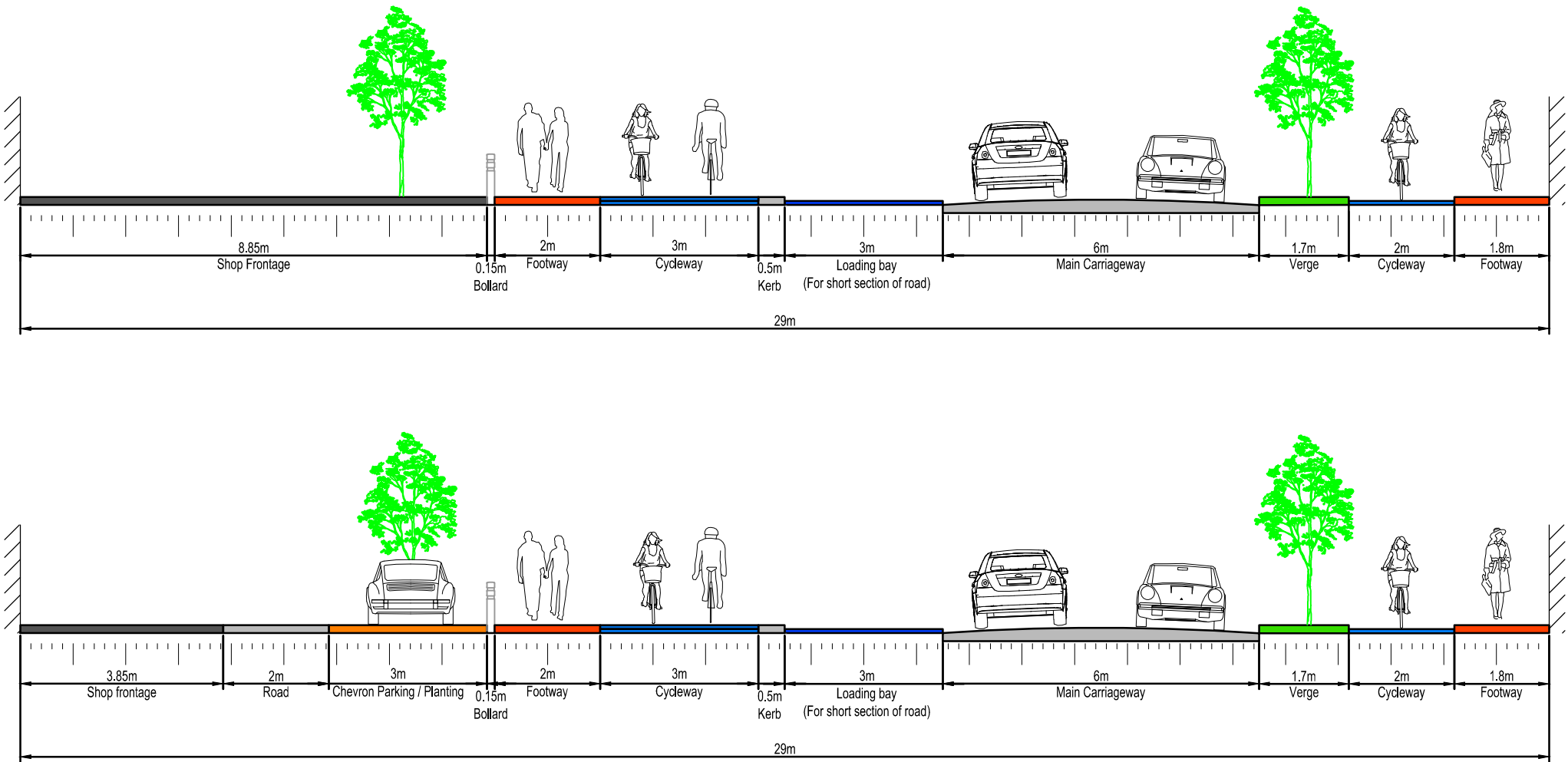
66-68 Hills Road, Cambridge CB2 1LA
Tel: +44 (0)1223 558 050 Fax: +44 (0)1223 558 051
www.wspgroup.com www.pbworld.com

CLIENT:
CAMBRIDGESHIRE COUNTY COUNCIL

| | | |
|---|----------------------------|---------------------|
| PROJECT: MILTON ROAD CORRIDOR | | |
| TITLE: POTENTIAL CROSS SECTION MILTON ROAD / HERBERT STREET | | |
| CAD FILE: 2012-SK-050-054 | DESIGN-DRAWN: LMM | DATE: 05/07/2017 |
| PROJECT No: 70012012 | DRAWING No: 2012-SK-051 | REV: C |

ELIZABETH WAY TO ARBURY ROAD
LOOKING OUTBOUND (SECTION 4)

DO NOT SCALE



| REV | DATE | BY | DESCRIPTION | CHK | APD |
|-----|------------|-----|-------------------------------|-----|-----|
| C | 05/07/2017 | SML | TWO WAY CYCLE LANE | NDP | NDP |
| B | 08/06/2017 | LMM | CARRIAGEWAY & TREE AMENDMENTS | NDP | NDP |
| A | 11/04/2017 | LMM | FIRST ISSUE | NDP | NDP |

DRAWING STATUS: FOR INFORMATION ONLY

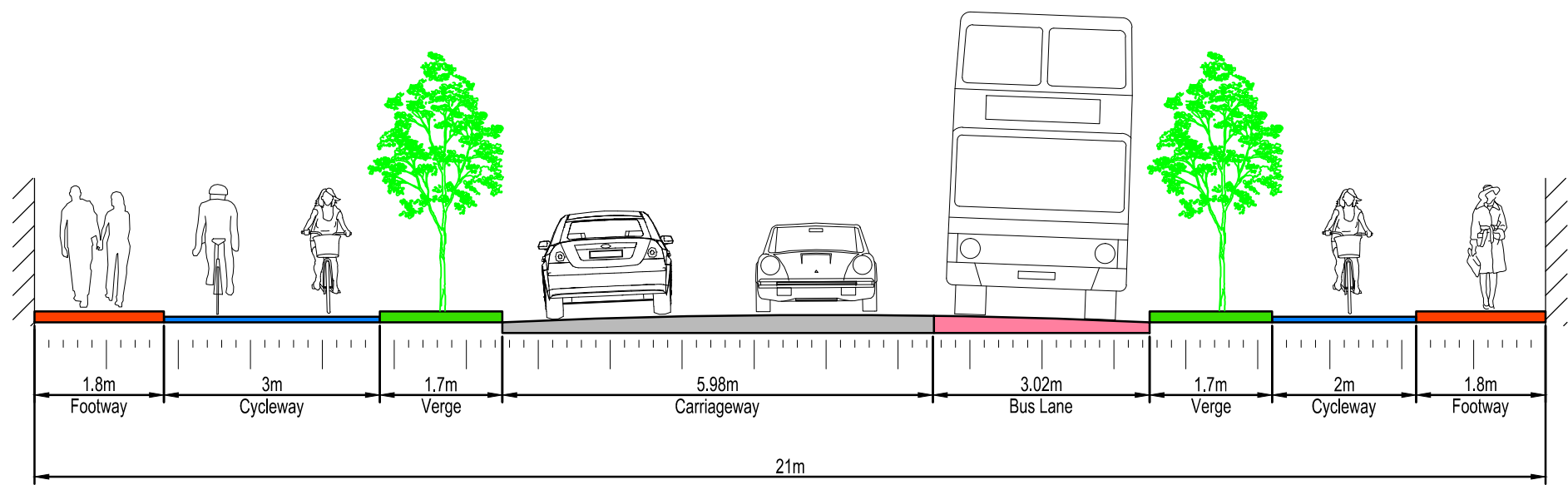


66-68 Hills Road, Cambridge CB2 1LA
Tel: +44 (0)1223 558 050 Fax: +44 (0)1223 558 051
www.wspgroup.com www.pbworld.com

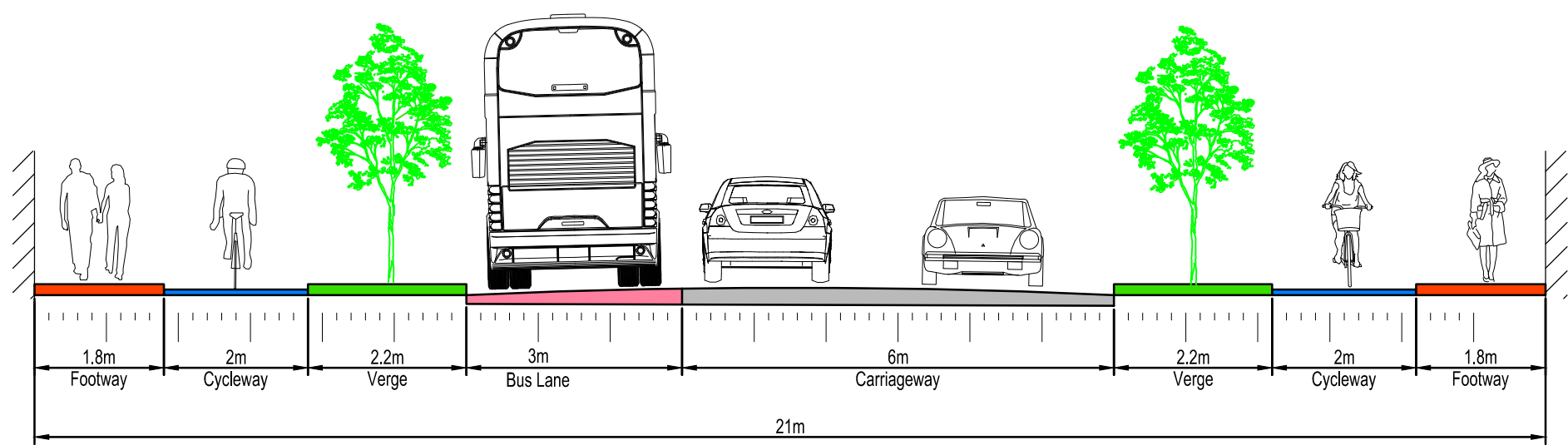
| | | | | |
|-------------------------------|--|---------------------|---------------|------------|
| CLIENT: | PROJECT: | SCALE @ A3: | CHECKED: | APPROVED: |
| CAMBRIDGESHIRE COUNTY COUNCIL | MILTON ROAD CORRIDOR | NTS | NDP | NDP |
| ARCHITECT: | TITLE: | CAD FILE: | DESIGN-DRAWN: | DATE: |
| - | POTENTIAL CROSS SECTION MILTON ROAD / ELIZABETH WAY | 2012-SK-050-054.DWG | LMM | 05/07/2017 |
| | | PROJECT No: | DRAWING No: | REV: |
| | | 70012012 | 2012-SK-052 | C |
| © WSP Group Ltd | | | | |

ARBURY ROAD TO KINGS HEDGES ROAD
LOOKING OUTBOUND (SECTION 5&6)

SOUTH OF WOODHEAD DRIVE



NORTH OF RAMSDEN SQUARE



| | | | | | |
|---|------------|-----|--------------------|------------------|-----|
| | | | | | |
| C | 03/07/2017 | SML | TWO WAY CYCLE LANE | NDP | NDP |
| B | 08/06/2017 | LMM | TREE AMENDMENTS | NDP | NDP |
| A | 11/04/2017 | LMM | FIRST ISSUE | NDP | NDP |
| REV | DATE | BY | DESCRIPTION | CHK | APD |
| SCALE @ A3: NOT TO SCALE | | | CHECKED: NDP | APPROVED: NDP | |
| DRAWING STATUS: FOR INFORMATION ONLY | | | | | |
| © WSP Group Ltd | | | | | |

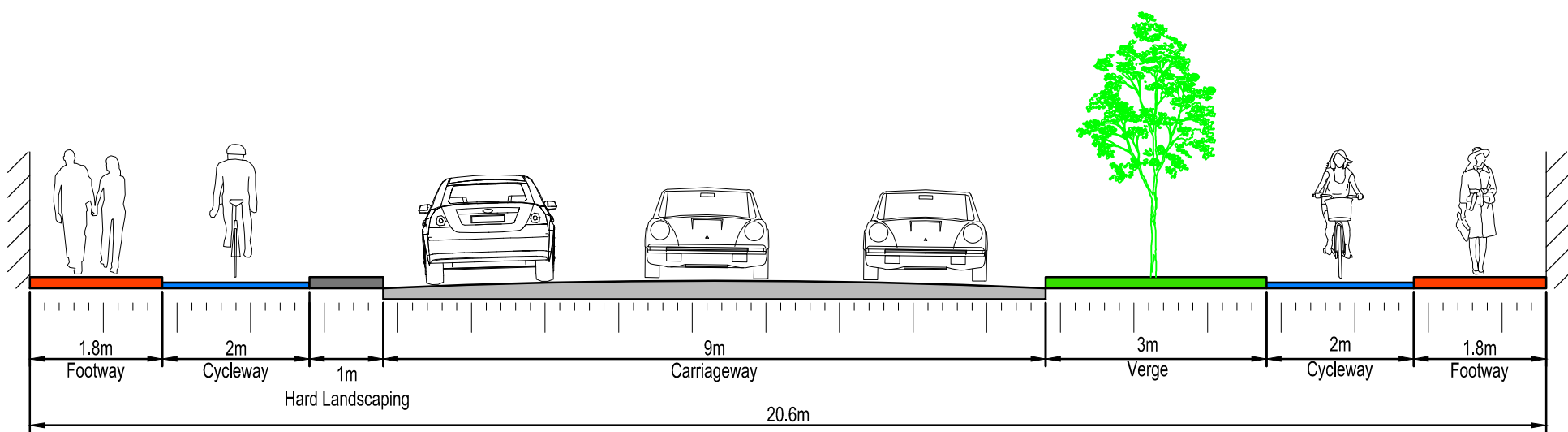
66-68 Hills Road, Cambridge CB2 1LA
Tel: +44 (0)1223 558 050 Fax: +44 (0)1223 558 051
www.wspgroup.com www.pbworld.com

CAMBRIDGESHIRE COUNTY COUNCIL

| | | |
|--|----------------------------|---------------------|
| PROJECT: MILTON ROAD CORRIDOR | | |
| TITLE: POTENTIAL CROSS SECTION MILTON ROAD / DOWNHAMS LANE | | |
| CAD FILE: 2012-SK-050-054 | DESIGN-DRAWN: LMM | DATE: 05/07/2017 |
| PROJECT No: 70012012 | DRAWING No: 2012-SK-053 | REV: C |

NORTH OF KINGS HEDGES ROAD
LOOKING OUTBOUND (SECTION 7)

SOUTH OF LOVELL ROAD



| | | | | | |
|---|------------|-----|-------------------------------|------------------|-----|
| | | | | | |
| C | 05/07/2017 | SML | CARRIAGEWAY AMENDMENTS | NDP | NDP |
| B | 08/06/2017 | LMM | CARRIAGEWAY & TREE AMENDMENTS | NDP | NDP |
| A | 11/04/2017 | LMM | FIRST ISSUE | NDP | NDP |
| REV | DATE | BY | DESCRIPTION | CHK | APD |
| SCALE @ A3: NOT TO SCALE | | | CHECKED: NDP | APPROVED: NDP | |
| DRAWING STATUS: FOR INFORMATION ONLY | | | | | |
| © WSP Group Ltd | | | | | |

66-68 Hills Road, Cambridge CB2 1LA
Tel: +44 (0)1223 558 050 Fax: +44 (0)1223 558 051
www.wspgroup.com www.pbworld.com

CLIENT:
CAMBRIDGESHIRE COUNTY COUNCIL

| | | |
|--|----------------------------|---------------------|
| PROJECT: MILTON ROAD CORRIDOR | | |
| TITLE: POTENTIAL CROSS SECTION MILTON ROAD / LOVELL ROAD | | |
| CAD FILE: 2012-SK-050-054 | DESIGN-DRAWN: LMM | DATE: 05/07/2017 |
| PROJECT No: 70012012 | DRAWING No: 2012-SK-054 | REV: C |

L:\70012012 - Milton Road & Histon Road\E Models and Drawings\Development\AUTOCAD\SK Sketches\2012-SK-050-054.dwg 06/07/2017 09:11:48 Luck, Shane